
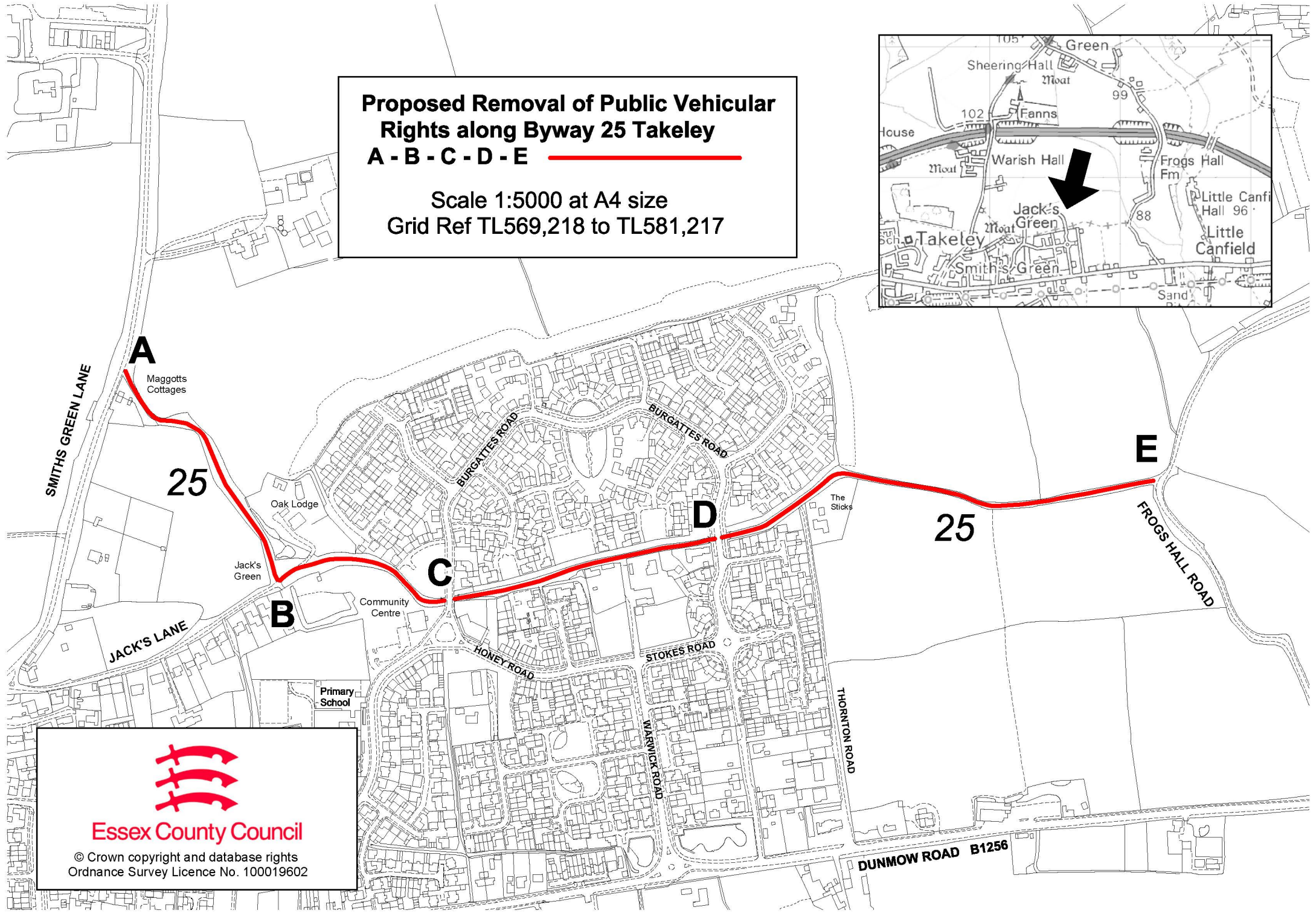
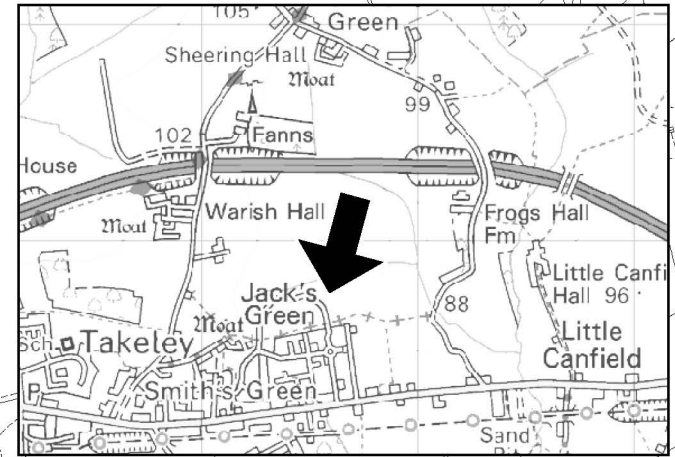


**Proposed Removal of Public Vehicular  
Rights along Byway 25 Takeley**

**A - B - C - D - E** 

Scale 1:5000 at A4 size  
Grid Ref TL569,218 to TL581,217



**Essex County Council**

© Crown copyright and database rights  
Ordnance Survey Licence No. 100019602

**DUNMOW ROAD B1256**